CAUTION
THIS DRAWING IS GENERAL IN NATURE AND IS FOR REFERENCE ONLY

Field Verification NOTE:
Preference in accuracy was given to the interior room areas and shapes, not the thickness of walls or structural features. This may have an effect on OSU planners, PMs, CMs, outside contractors, or others who might use the drawing as a guide for projecting required material, open penetration areas, or other regular information taken from CAD drawings. This is a Legacy issue that is nearly impossible to fix at this point of the buildings life especially as it is occupied.

ROOM	LOCATION TYPE
0011N	AthcServ
0023A	Locker Room
0023B	Locker Room

End of chart

Drawing Name
0121_0B

Oregon State University

GILL COLISEUM

0121 [GILL]
660 SW 26TH ST

BASEMENT FLOOR

SCALE:
1" = 30'-0"

OSU FREE ACCESS INFORMATION

#	REVISION DESCRIPTION	DATE	Drawn	QC
A				

FACILITIES RECORD DRAWING
Saved by: smithen
Last saved: July 10, 2019
Created: January 17, 2018
Plot date: July 25, 2019
Orientation: Landscape
Plot scale: 0.386863
Paper size: 11x17
Device: None
Plot set up: ----

SHEET #: 1
OF: 5

File path: S:\ACAD\CAD\Bookplan\Gill_Coliseum(GILL)-0121\0121_0B.dwg

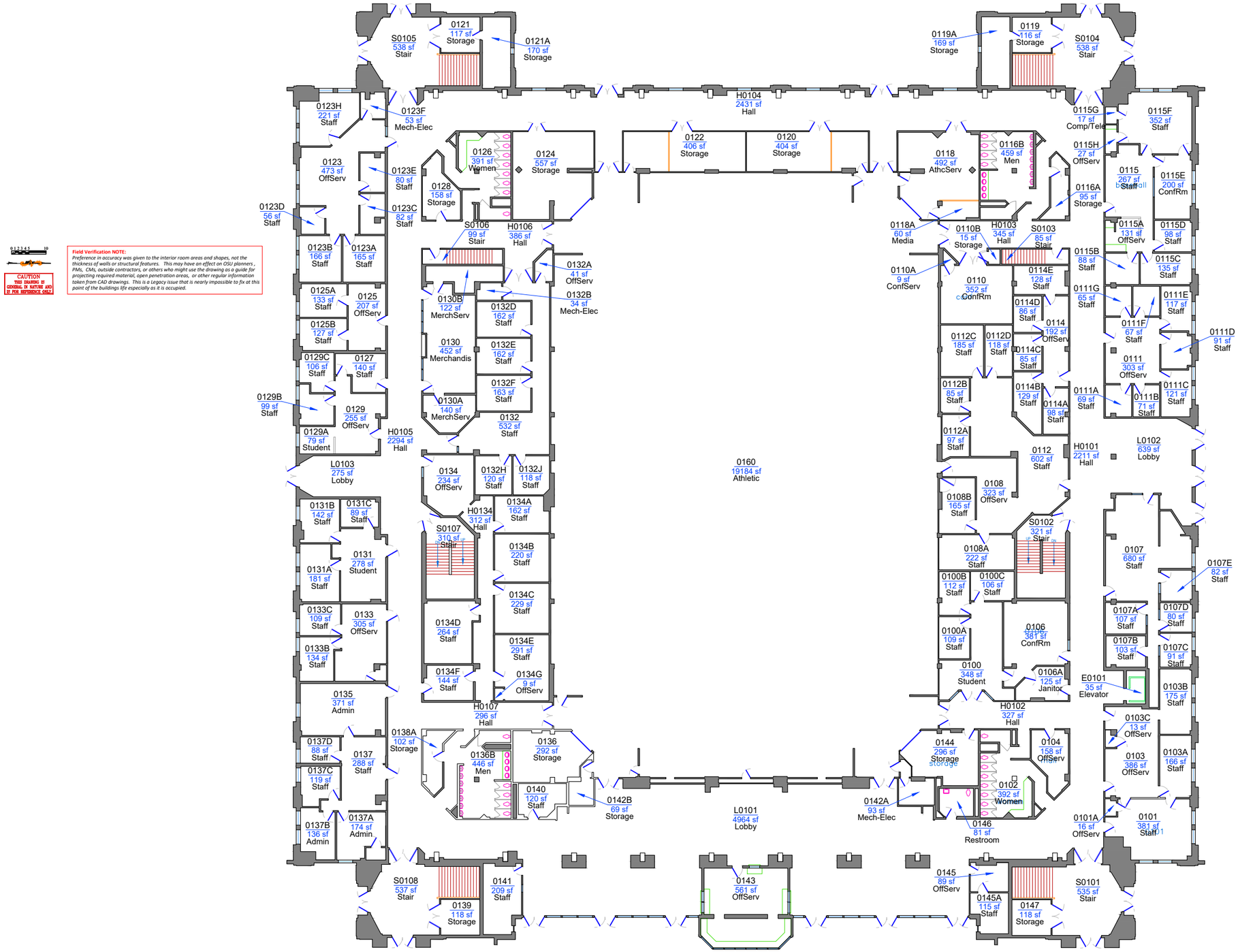

CAUTION
THIS DRAWING IS GENERAL IN NATURE AND IS FOR REFERENCE ONLY

Field Verification NOTE:
Preference in accuracy was given to the interior room areas and shapes, not the thickness of walls or structural features. This may have an effect on OSU planners, PMs, CMs, outside contractors, or others who might use the drawing as a guide for projecting required material, open penetration areas, or other regular information taken from CAD drawings. This is a Legacy issue that is nearly impossible to fix at this point of the buildings life especially as it is occupied.

OSU FREE ACCESS INFORMATION

Drawing Name
0121_1

Oregon State University

GILL COLISEUM
0121 [GILL]
660 SW 26TH ST

FIRST FLOOR

SCALE:
1" = 30'-0"

	DATE	Drawn	QC
A			

REVISION DESCRIPTION

FACILITIES RECORD DRAWING
Semester: July 1, 2018
Last saved: January 17, 2018
Created: January 17, 2018
Plot date: July 25, 2019
Orientation: Landscape
Plot scale: 0.358163
Paper size: 11x17
Device: Nitro
Plot set up: ----

SHEET #: 2
OF: 5

File path: S:\ACAD\CAD\Bookplan\Gill_Coliseum(GILL)-0121\0121_1.dwg

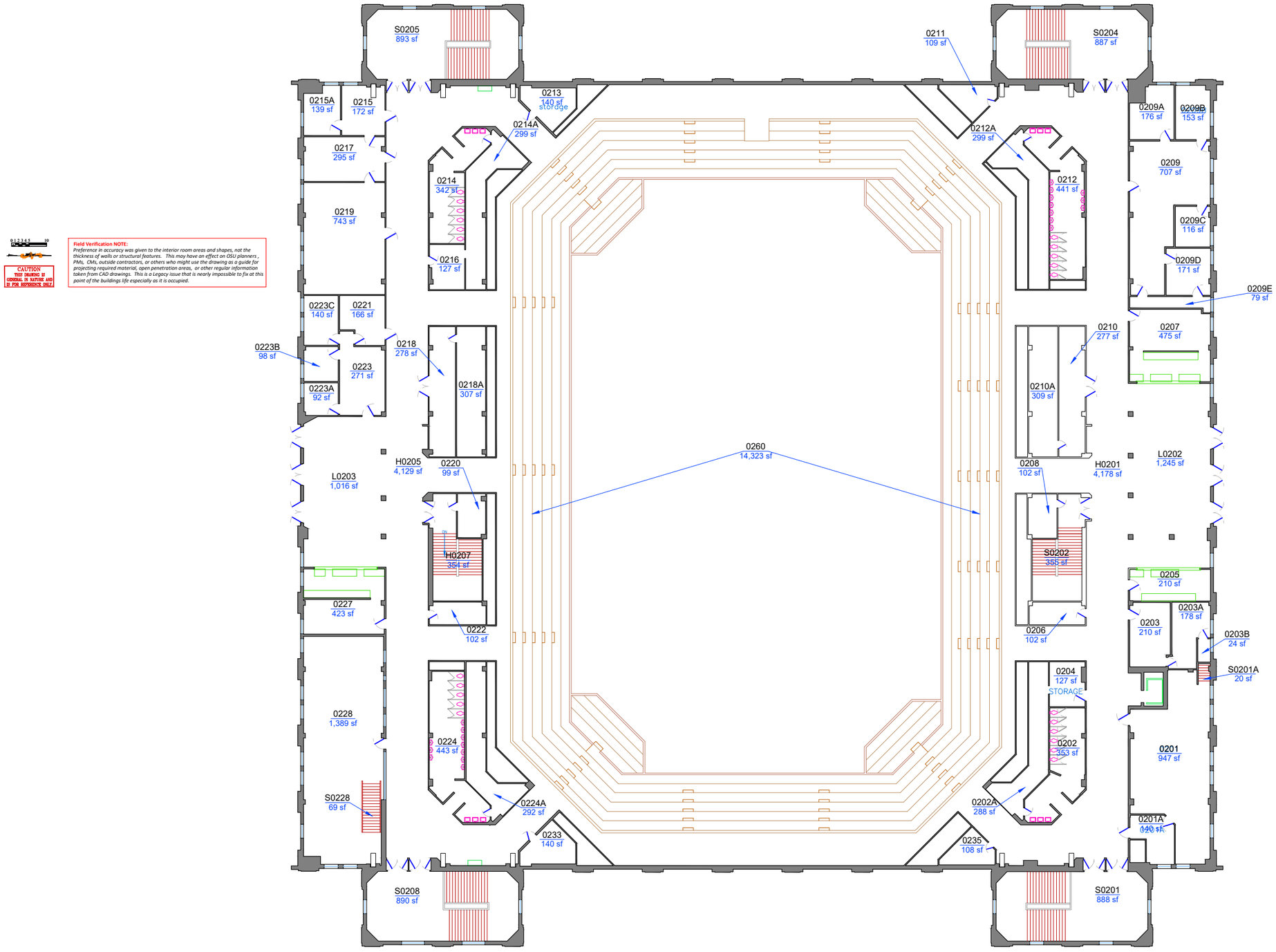

CAUTION
THIS DRAWING IS GENERAL IN NATURE AND IS FOR REFERENCE ONLY

Field Verification NOTE:
Preference in accuracy was given to the interior room areas and shapes, not the thickness of walls or structural features. This may have an effect on OSU planners, PMs, CMs, outside contractors, or others who might use the drawing as a guide for projecting required material, open penetration areas, or other regular information taken from CAD drawings. This is a Legacy issue that is nearly impossible to fix at this point of the buildings life especially as it is occupied.

OSU FREE ACCESS INFORMATION

Drawing Name
0121_2

Oregon State University

GILL COLISEUM

0121 [GILL]
660 SW 26TH ST

SECOND FLOOR

SCALE:
1" = 30'-0"

ID	REVISION DESCRIPTION	DATE	Drawn	QC
A				

FACILITIES RECORD DRAWING
Saved by: smithen
Last saved: November 8, 2018
Created: January 17, 2018
Plot date: July 25, 2019
Orientation: Landscape
Plot scale: 0.386863
Paper size: 11x17
Device: None
Plot set up: ----

SHEET #: 3
OF: 5

File path: S:\ACAD\CAD\Bookplan\Gill_Coliseum(GILL)-0121\0121_2.dwg

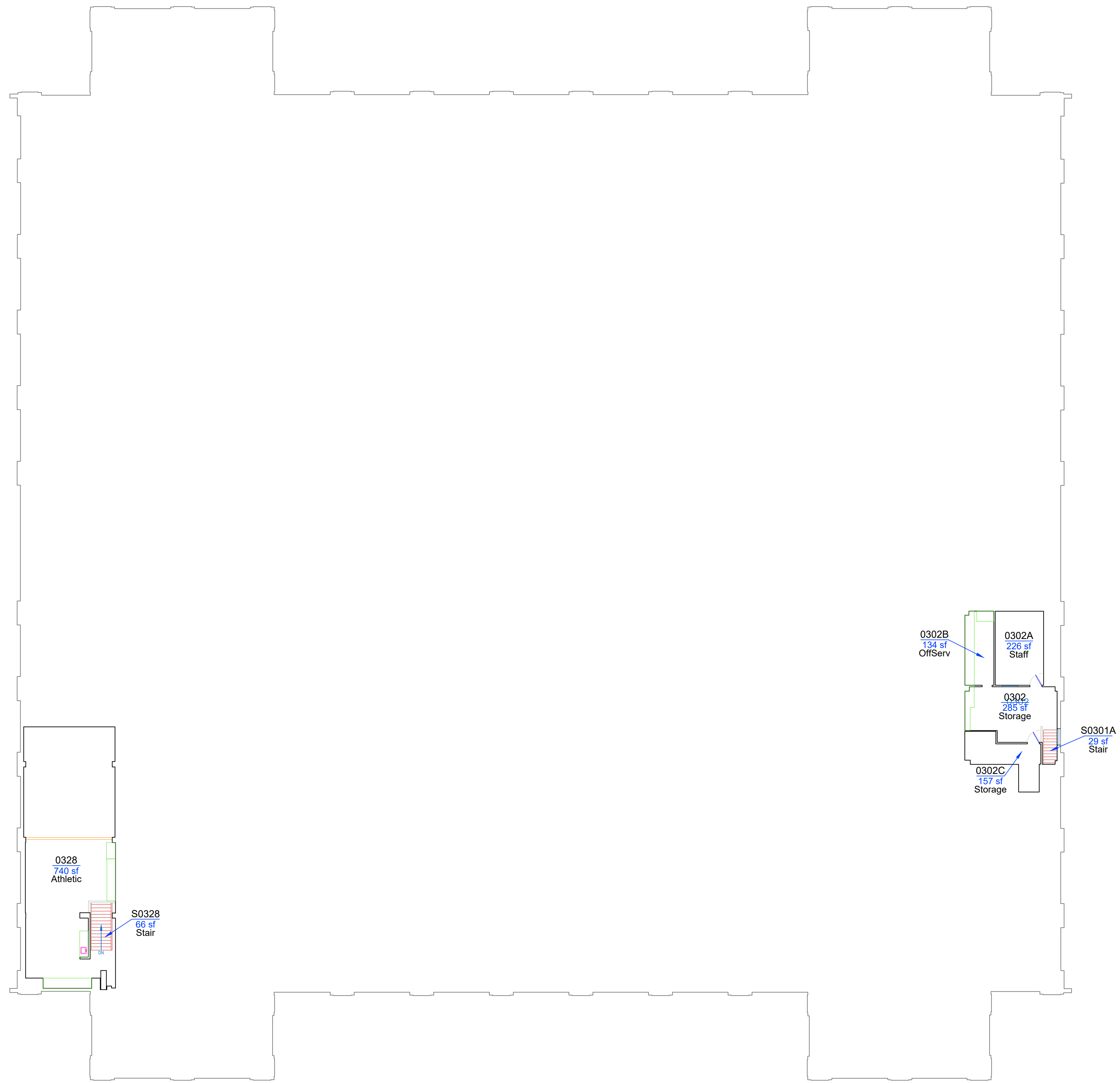

0 1 2 3 4 5 10

CAUTION
THIS DRAWING IS GENERAL IN NATURE AND IS FOR REFERENCE ONLY.

Field Verification NOTE:
Preference in accuracy was given to the interior room areas and shapes, not the thickness of walls or structural features. This may have an effect on OSU planners , PMs, CMs, outside contractors, or others who might use the drawing as a guide for projecting required material, open penetration areas, or other regular information taken from CAD drawings. This is a Legacy issue that is nearly impossible to fix at this point of the buildings life especially as it is occupied.

OSU FREE ACCESS INFORMATION

Drawing Name
0121_2M

Oregon State University

GILL COLISEUM
0121 [GILL]
660 SW 26TH ST

MEZZANINE FLOOR

SCALE:
1" = 30'-0"

NO.	REVISION DESCRIPTION	DATE	Drawn	QC
A				

FACILITIES RECORD DRAWING
Saved by: raszkaho
Last saved : January 17, 2018
Created: January 17, 2018
Plot date: July 25, 2019
Orientation: Landscape
Plot scale: 0.386863
Paper size 11x17
Device: None
Plot set up: ----

SHEET #: 4
OF: 5

File path: S:\ACAD\CAD\Bookplan\Gill_Colseum(GILL)-0121\0121_2M.dwg

Field Verification NOTE:
Preference in accuracy was given to the interior room areas and shapes, not the thickness of walls or structural features. This may have an effect on OSU planners , PMs, CMs, outside contractors, or others who might use the drawing as a guide for projecting required material, open penetration areas, or other regular information taken from CAD drawings. This is a Legacy issue that is nearly impossible to fix at this point of the buildings life especially as it is occupied.

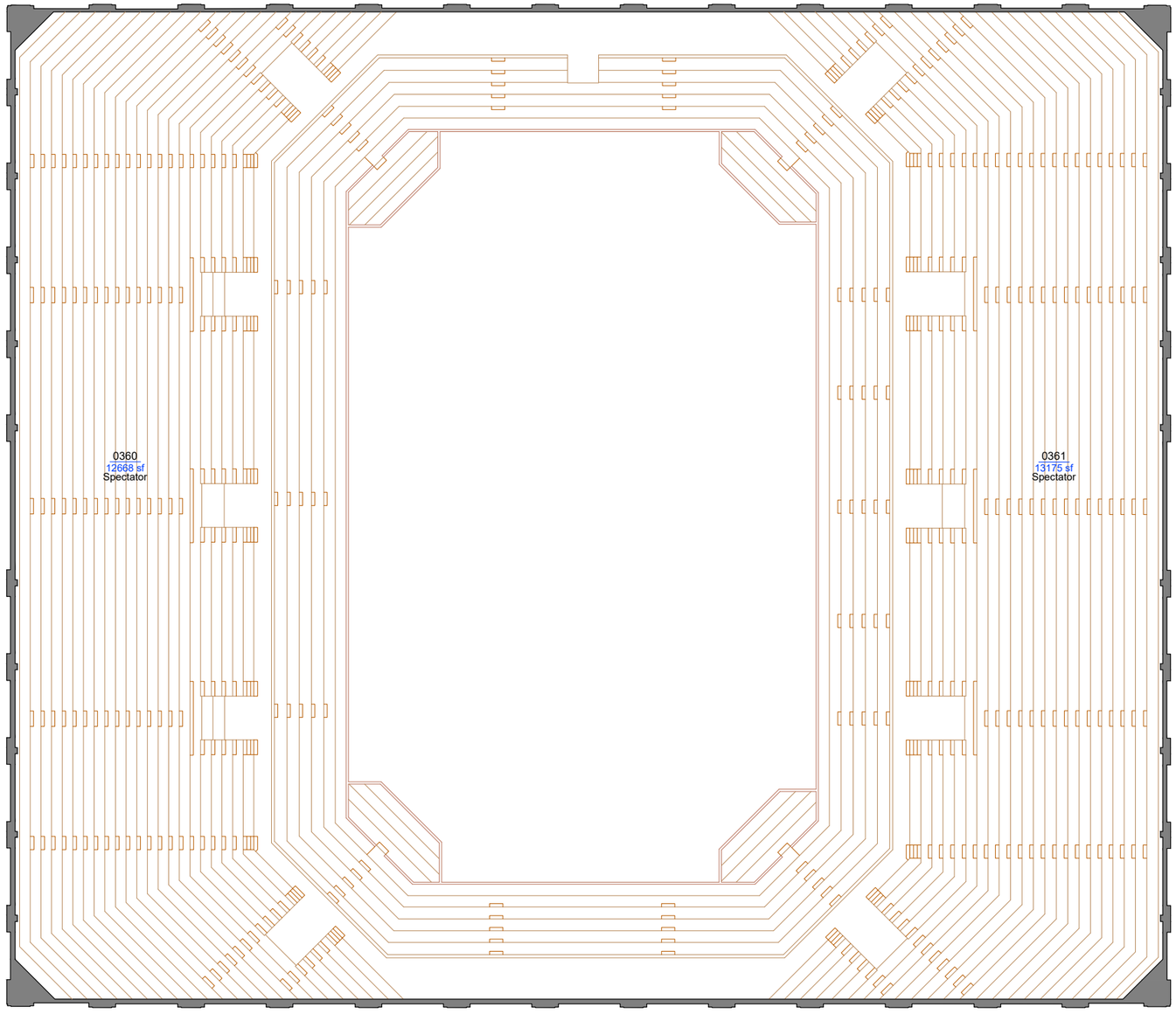

OSU FREE ACCESS INFORMATION

Drawing Name
0121_3

Oregon State University

GILL COLISEUM

0121 [GILL]
660 SW 26TH ST

THIRD FLOOR

SCALE:
1" = 30'-0"

#	REVISION DESCRIPTION	DATE	Drawn	QC
A				

FACILITIES RECORD DRAWING
Saved by: mckaho
Last saved : January 17, 2018
Created : January 17, 2018
Plot date: July 25, 2019
Orientation: Landscape
Plot scale: 0.3686863
Paper size: 11x17
Device: None
Plot set up: ----

SHEET #: 5
OF: 5

File path: S:\ACAD\CAD\Bookplan\Gill_Coliseum(GILL)-0121\0121_3.dwg